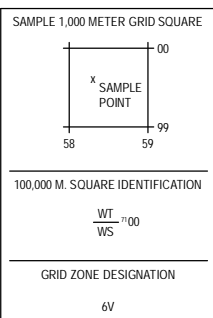
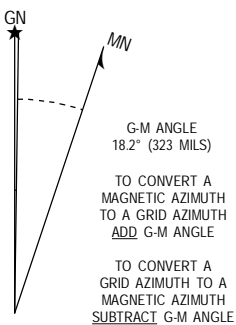
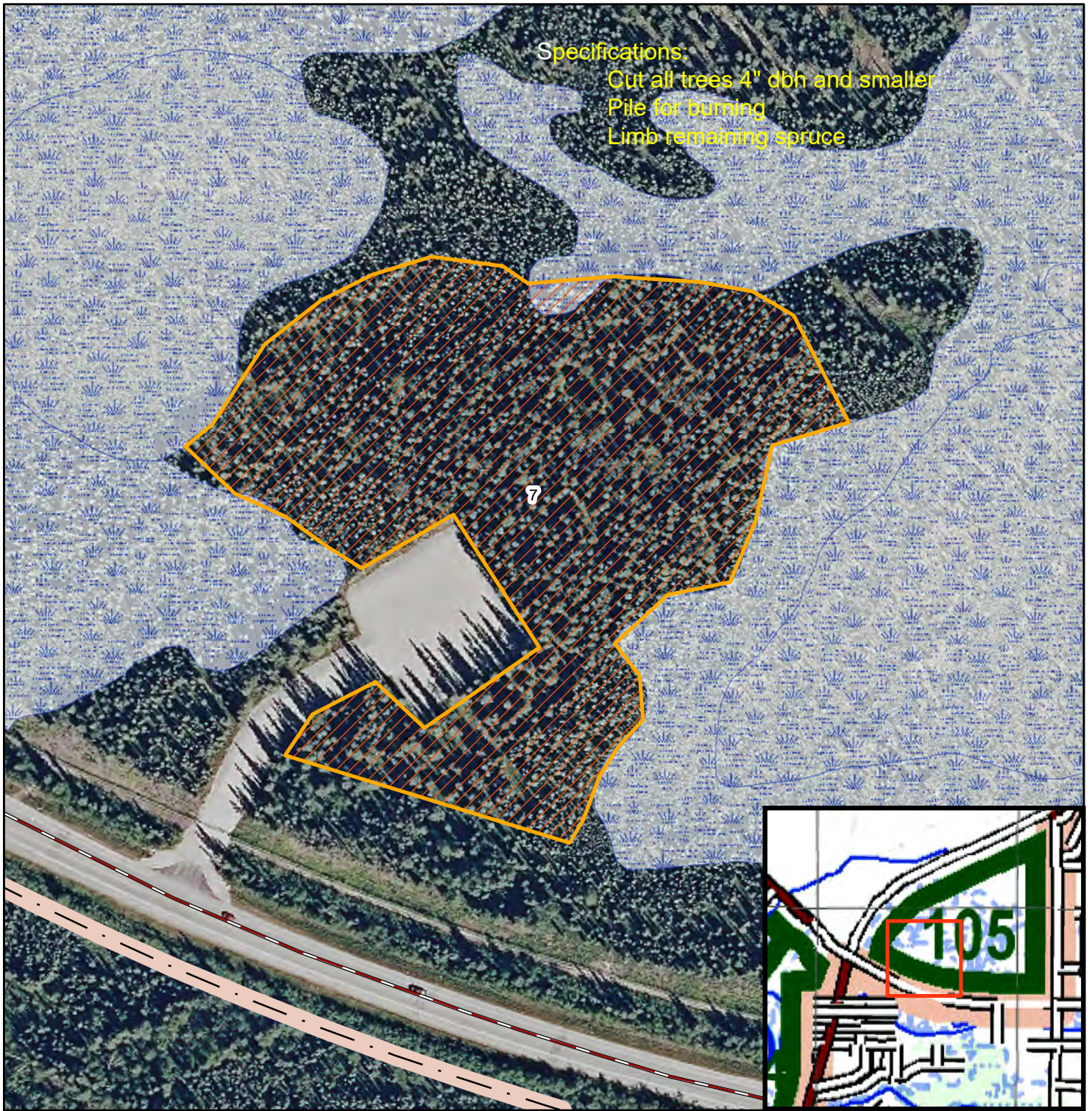


Fuels Mitigation

Specifications:

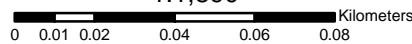
- Cut all trees 4" dbh and smaller
- Pile for burning
- Limb remaining spruce



Military Elements

- Landing Zone
- Gate
- Restricted Access
- Impact Area
- Drop Zone
- Range Area
- Training Area
- Installation Boundary

1:1,890



ELLIPSOID WORLD GEODETIC SYSTEM 1984
 GRID 1,000 METER UTM ZONE 6
 PROJECTION TRANSVERSE MERCATOR
 VERTICAL DATUM MEAN SEA LEVEL
 HORIZONTAL DATUM WORLD GEODETIC SYSTEM 1984

Map Elements

- Structure
 - Populated Area
 - Stream
 - Intermittent Water
 - Permanent Water
 - Wetland
 - Forest
 - Open Woodland
 - Scrub
- Roads**
- Primary, All weather
 - All weather
 - Fair Weather
 - Trail
- Railroad**
- Multiple Track
 - Single Track
- Contour Lines**
- Index

Date: 3/6/2020